


# Embark on the Dingle Way: A 120-Mile Trek Through Ireland's Coastal Splendor, as Experienced by Sandra Bardwell

Prepare to be enchanted by the Dingle Way, a mesmerizing 120-mile hiking trail that winds along the picturesque coastline of Ireland's County Kerry. Join seasoned hiker Sandra Bardwell as she embarks on this captivating journey, immersing herself in the breathtaking landscapes, vibrant villages, and rich cultural heritage that define this iconic trail.

## Day 1: Tralee to Camp

Sandra's adventure begins in the bustling town of Tralee, where she sets off on the initial leg of the trail towards Camp. The path meanders through rolling hills, offering panoramic views of the Atlantic Ocean and the distant Slieve Mish Mountains. As she approaches Camp, Sandra encounters the charming Glenbeigh village, where she savors a traditional Irish meal at a local pub.



### Dingle Way by Sandra Bardwell

★★★★☆ 4.8 out of 5

Language : English

File size : 18052 KB

Screen Reader : Supported

Print length : 118 pages

Lending : Enabled

FREE

DOWNLOAD E-BOOK





## **Day 2: Camp to Annascaul**

The second day of Sandra's trek takes her along a rugged stretch of coastline, featuring towering cliffs and secluded coves. The trail passes by the picturesque village of Coumeenoole, where she pauses to admire the vibrant wildflowers and grazing sheep. As she nears Annascaul, Sandra encounters the enchanting Inch Beach, a vast expanse of golden sand that stretches for miles.



### **Day 3: Annascaul to Dingle**

The third day's hike leads Sandra into the heart of the Dingle Peninsula. The trail winds through tranquil valleys and ascends to rugged peaks, providing breathtaking vistas of the surrounding countryside. As she approaches Dingle, Sandra passes by the historic Gallarus Oratory, an early Christian church that dates back to the 6th century.



#### **Day 4: Dingle Peninsula Circuit**

Day 4 offers a unique opportunity to explore the Dingle Peninsula in a circular loop trail. Sandra embarks on a scenic journey that takes her past the Sleat Head Lighthouse, the westernmost point of Ireland. The trail 沿着 the rugged coastline, showcasing stunning views of the Blasket Islands and the vast Atlantic Ocean.




### **Day 5: Dingle to Ballyferriter**

On day 5, Sandra bids farewell to Dingle and continues her journey north along the coast. The trail leads her through the scenic village of Ventry, where she strolls along the sandy beach and admires the colorful fishing boats. As she approaches Ballyferriter, Sandra encounters the ancient beehive huts of Fahan, providing a glimpse into the region's rich history.



## **Day 6: Ballyferriter to Brandon**

Day 6 presents a challenging but rewarding hike as Sandra ascends Mount Brandon, the highest peak in Ireland outside of the MacGillycuddy's Reeks. The trail winds through a stunning landscape of rugged slopes and pristine lakes. From the summit, Sandra enjoys breathtaking panoramic views of the surrounding mountains and coastline.



## **Day 7: Brandon to Cloghane**

The final day of Sandra's Dingle Way adventure takes her along a scenic coastal path that offers stunning views of Brandon Bay. The trail passes by the Brandon Point Lighthouse, a historic landmark that has guided ships for centuries. As Sandra approaches Cloghane, she reflects on the unforgettable memories and experiences she has gathered throughout her 120-mile journey.





Sandra's trek along the Dingle Way was an extraordinary journey that showcased the captivating beauty and rich cultural heritage of Ireland's coastal landscapes. From the rugged cliffs and secluded coves to the charming villages and ancient historical sites, the trail provided an unforgettable experience that will stay with her forever. Whether you are an experienced hiker or simply seeking an unforgettable adventure, the Dingle Way offers a unique and rewarding opportunity to immerse yourself in the natural and cultural wonders of Ireland.

**Dingle Way** by Sandra Bardwell


★★★★☆ 4.8 out of 5

Language : English

File size : 18052 KB

Screen Reader : Supported





Print length : 118 pages

Lending : Enabled

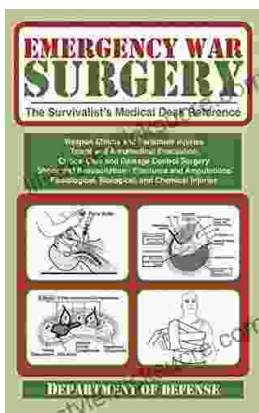
FREE

DOWNLOAD E-BOOK



## Unveiling the Hidden Gem: Moon, Virginia - A Washington DC Travel Guide

Nestled within the picturesque Loudoun Valley, just a stone's throw from the bustling metropolis of Washington DC, lies a charming town called Moon, Virginia....



## The Ultimate Survivalist's Medical Guide: A Comprehensive Review of The Survivalist Medical Desk Reference

In the realm of survivalism, medical knowledge stands as a paramount skill. The ability to diagnose and treat injuries and illnesses in remote or...